










- | | | | |
|---|---------------------------------|---|------------------------|
|  | SNOW ROAD EAST RAMP |  | ENGLE ROAD SOUTH |
|  | SNOW ROAD WEST RAMP |  | ENGLE ROAD NORTH |
|  | SNOW ROAD TURNAROUND |  | ENGLE ROAD ACCESS RAMP |
|  | SNOW ROAD WESTBOUND ACCESS RAMP |  | ENGLE ROAD TURNAROUND |
|  | FORD DRIVE | | |

TRANSPORTATION FOR LIVABLE
COMMUNITIES INITIATIVE

SNOW ROAD/ENGLE ROAD IMPROVEMENT

JUNE, 2006

CITY OF BROOK PARK
CUYAHOGA COUNTY, OHIO

Road Name Guide

F:\JOBS\702 DRAWINGS\SNOWENGLE\ROADNAMES-COLOR\DWG723/06 MMP 1"=150'

